FIGURE 7Q
XC215 - SHINANAGH

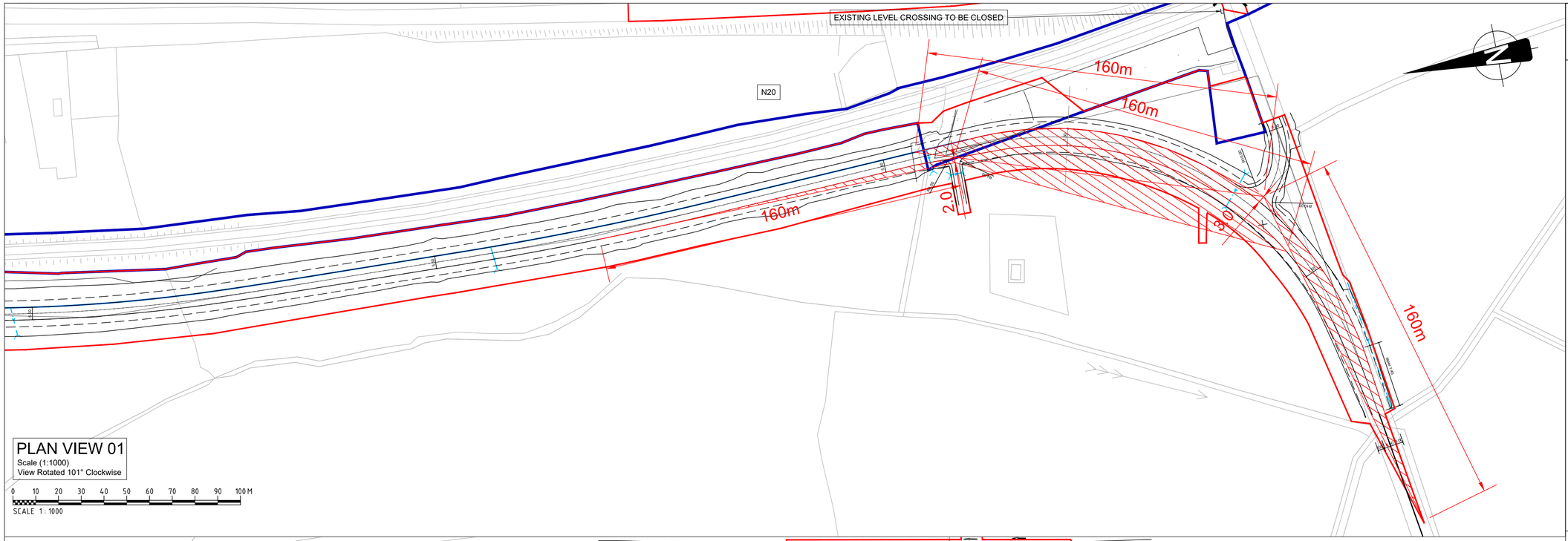

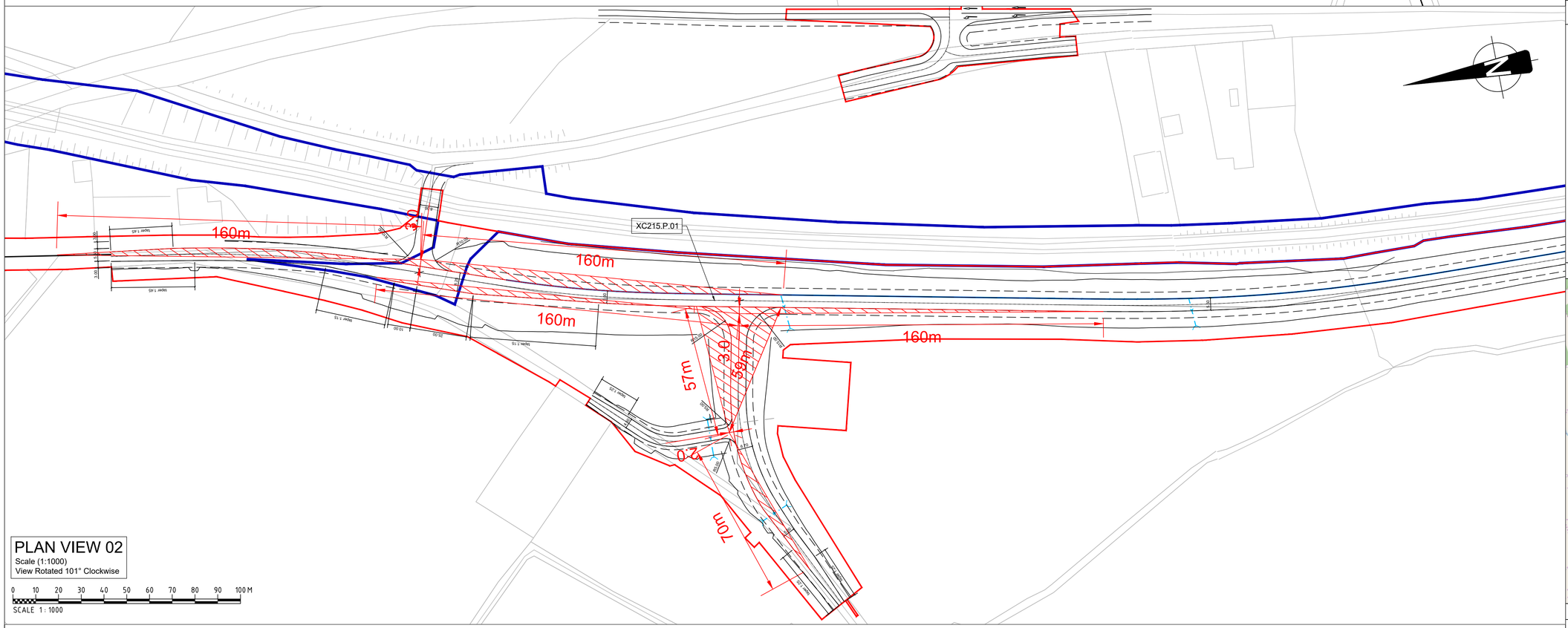

NOTES:

1. ALL DIMENSIONS ARE IN METRES UNLESS OTHERWISE STATED
2. THIS DRAWING IS TO BE USED ONLY FOR THE DESIGN ELEMENTS IDENTIFIED IN THE TITLE BOX.
3. THIS DRAWING IS TO BE READ IN CONJUNCTION WITH ALL OTHER RELEVANT DESIGN DRAWINGS.
4. PRELIMINARY DESIGN DETAILS ARE SUBJECT TO CHANGE AT DETAILED DESIGN STAGE.
5. UPDATES TO EXISTING SIGNAGE OR ROAD MARKING ON PUBLIC ROADS, OUTSIDE THE RED LINE BOUNDARY, AS A DIRECT RESULT OF THIS SCHEME ARE TO BE CONFIRMED AND AGREED WITH THE RELEVANT AUTHORITIES AT DETAILED DESIGN STAGE.

LEGEND

- PROPOSED ROAD ALIGNMENT
- PROPOSED STRUCTURE
- RED LINE BOUNDARY
- IRISH RAIL LAND OWNERSHIP
- TOWNLAND BOUNDARY
- VISIBILITY SPLAY

DRAWING PREPARED BY:

NAME: JOHN ROCKS

COMPANY: JACOBS ENGINEERING UK LTD.

ADDRESS: SECOND FLOOR, ROCHESTER BUILDING, 28 ADELAIDE STREET, BELFAST

LOCATION PLAN

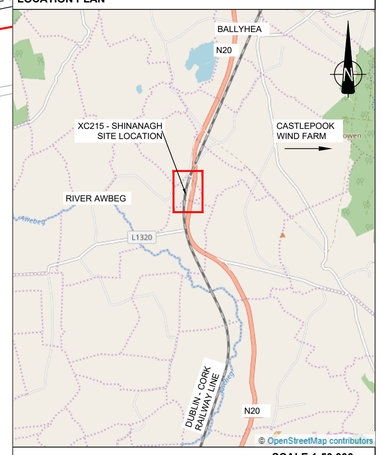

SCALE 1:50,000

© Ordnance Survey Ireland. All rights reserved. Licence number EN 0039719

CIE Iarnród Éireann Infrastructure

Rev	By	Date	Description
0	JR	2020.08.18	ISSUE FOR COMMENT

Project:	CORK LINE LEVEL CROSSINGS		
Component:	RAILWAY ORDER		
Title:	SIGHTLINE PLAN - XC215 SHINANAGH		
Designed: PH	File Name: -		Drawing No.
Drawn: JR	Original scales:	PLAN 1:1000 @ A1	32111000-JAC-HSR-XC215-DR-CH-0001
Checked: FMD	Date:	18.08.2020	